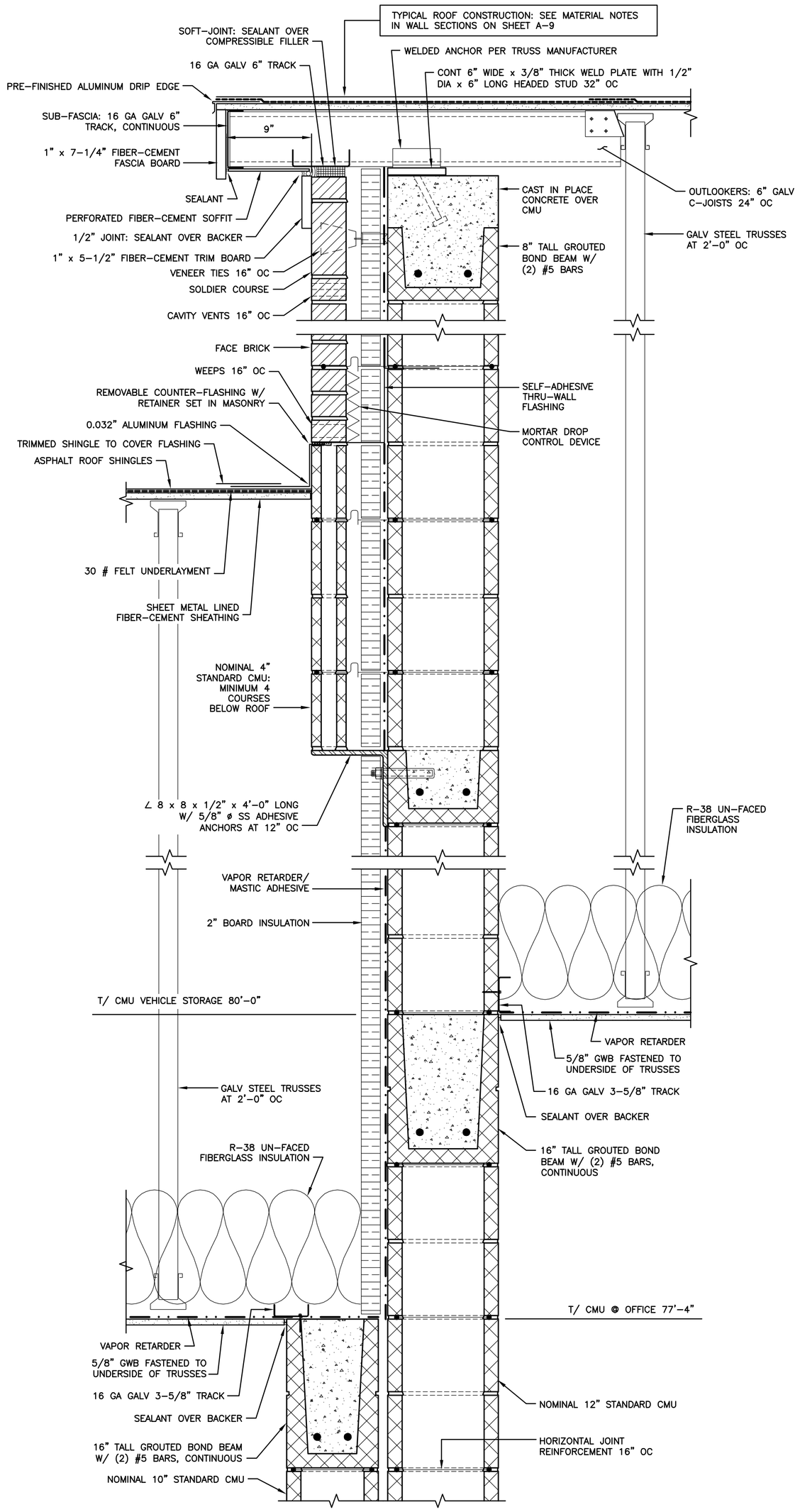

SECTION DETAIL

SCALE: 1 1/2"=1'-0"

J / A-7

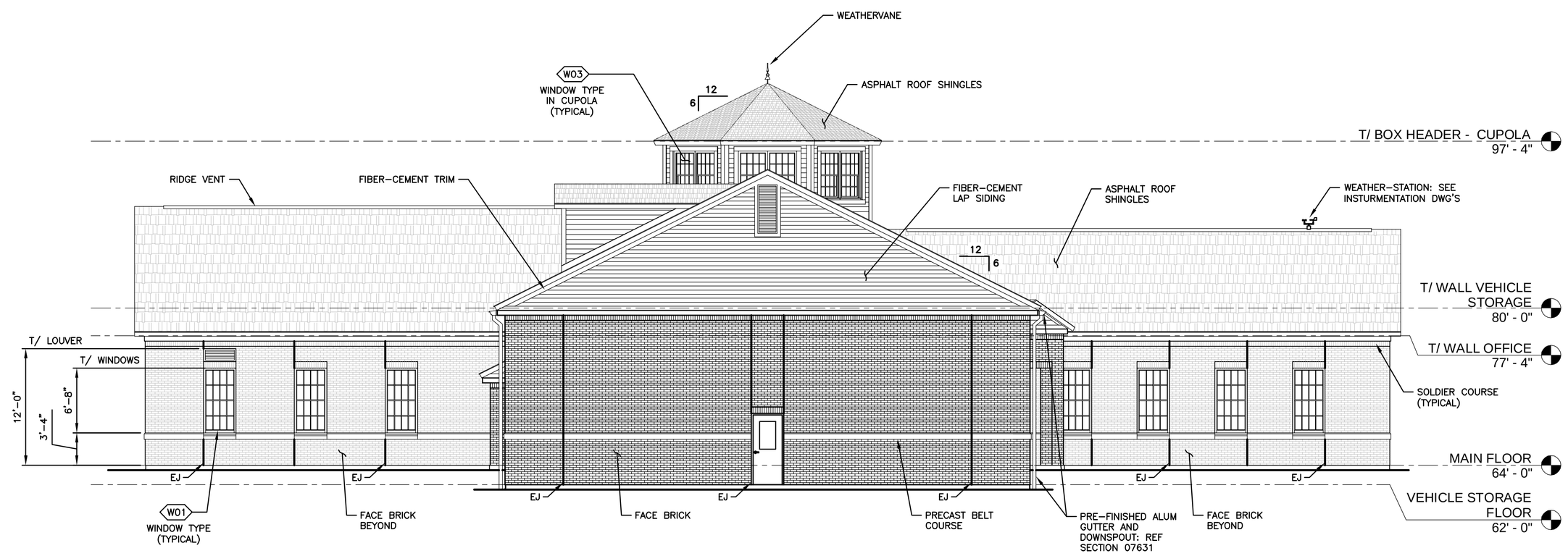

OPERATIONS BLDG – EAST ELEVATION

SCALE: 1/8"=1'-0"

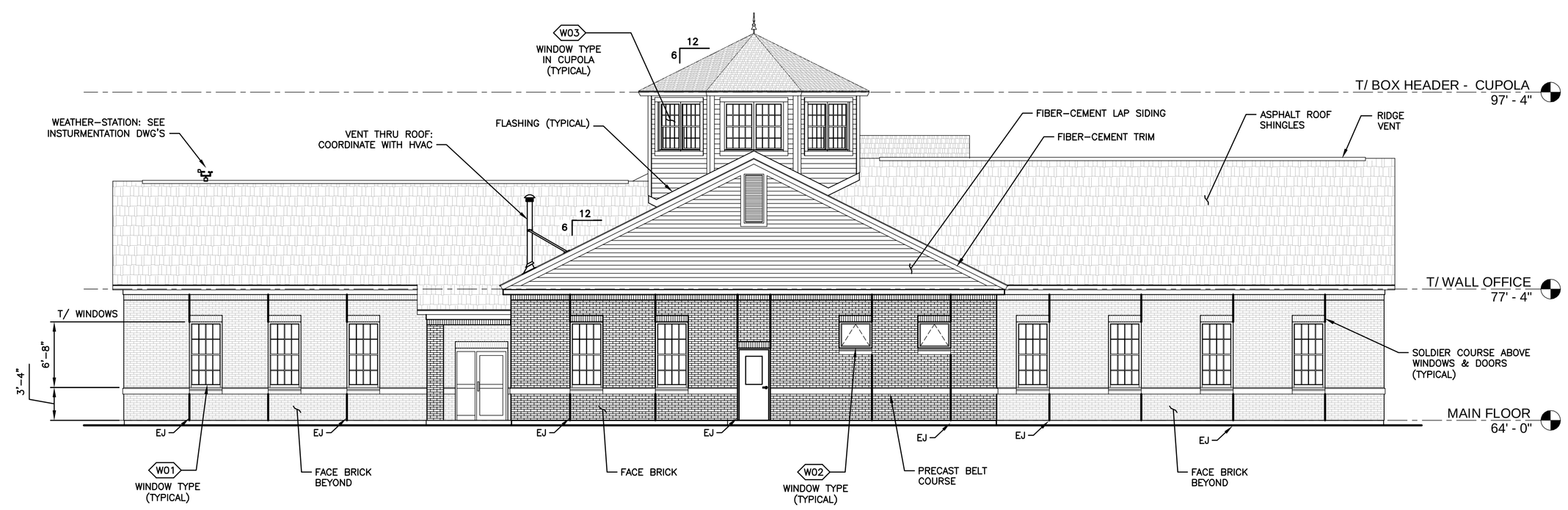

OPERATIONS BLDG – WEST ELEVATION

SCALE: 1/8"=1'-0"

1 1/2"=1'-0" 1 6 0 1

1/8"=1'-0" 8 4 0 8 16

22.03.2010 JAMES O'BRIEN
G:\86\14324\40\DRAWINGS\ARCH\91057-31-A05-OP-EL.DWG

NOTES:

Underground facilities, structures, and utilities have been plotted from available surveys and records, and therefore their locations must be considered approximate only. There may be others, the existence of which is presently not known. Anyone using utility information and data provided herein shall call "Dig-Safe" at 1-888-344-7233 seventy two (72) hours, 3 business days in advance to verify the location of utilities prior to start of construction.

ISSUE NO.	DRAWN	DATE	CHECKED	DESIGNER	APPROVED	DATE
3	FOR UNOFFICIAL CONFORMED DRAWINGS					
		4/10				
2	FOR CONSTRUCTION					
	TML	11/09		TML		
1	FOR APPROVAL					
	TML	7/09	SEB	TML		

PROJECT SUPERVISOR — DEPARTMENT SUPERVISOR

ISSUE NO.	DRAWN	DATE	CHECKED	DESIGNER	APPROVED	DATE

STEARNS & WHELER LLC
Environmental Engineers & Scientists
HYANNIS, MASSACHUSETTS

TOWN OF CHATHAM, MASSACHUSETTS

WPCF PHASE I IMPROVEMENTS

OPERATIONS BUILDING
EXTERIOR ELEVATIONS & DETAILS

JOB NO. 91057 | CONTRACT 2010-CWMP 1 | SHEET A-5